



# Statewide Crime Profile



**Ann Morrison Park, Boise**  
**Submitted by Michelle Clifford**

## 2016 Idaho Statewide Crime Profile

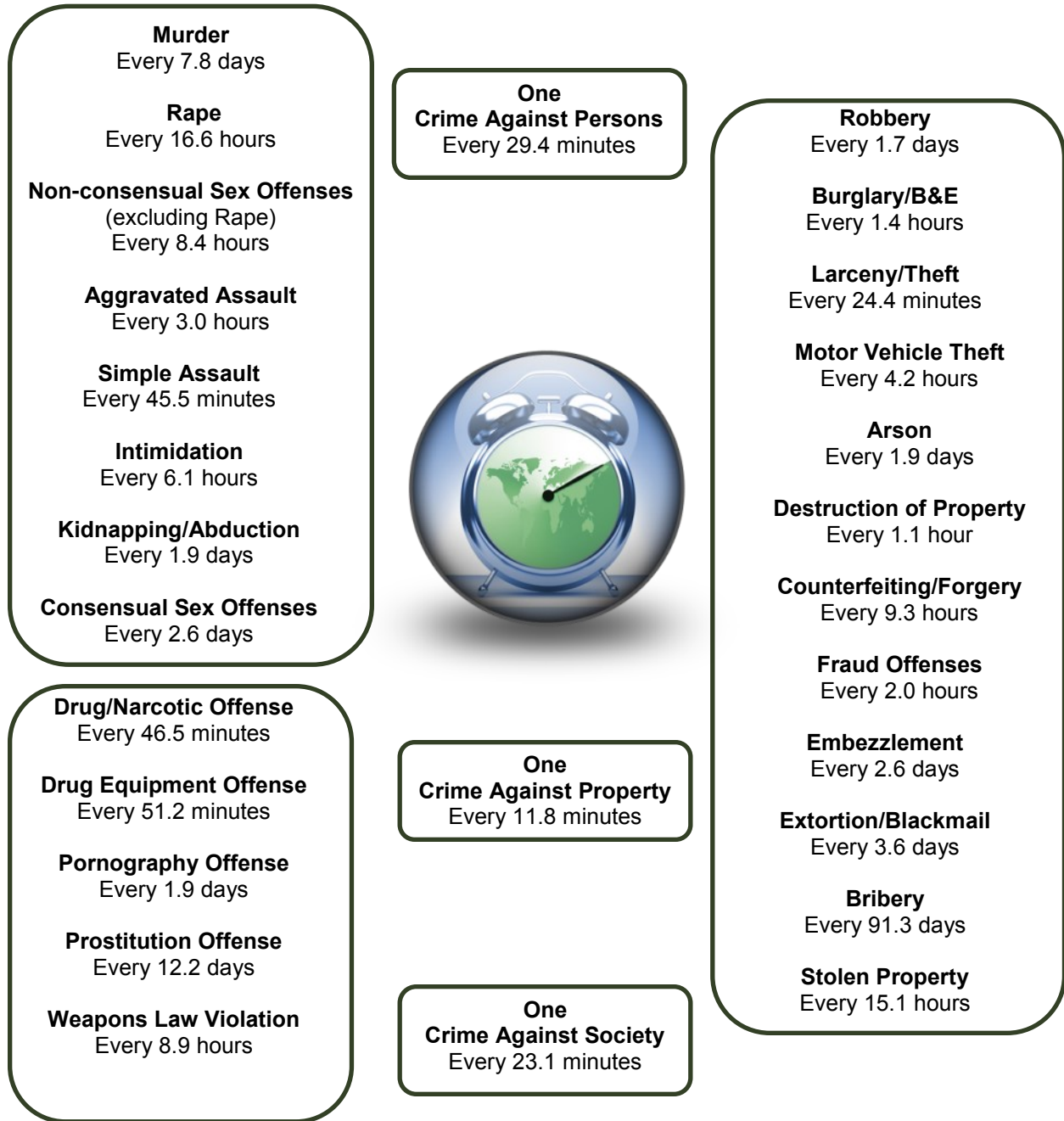
### Facts At A Glance

Group "A" Offenses	<ul style="list-style-type: none"><li>◆ 85,089 total Group "A" offenses reported.</li><li>◆ 5.4% increase from 2015 Group "A" offenses.</li></ul>
Crime Rate*	<ul style="list-style-type: none"><li>◆ 5034.9 per 100,000 inhabitants based on Group "A" offenses.</li><li>◆ 0.07% increase from 2015 NIBRS crime rate.</li><li>◆ 1986.5 per 100,000 inhabitants based on Part 1 offenses. (utilized for comparison purposes with non-NIBRS states).</li></ul>
Violent Crime	<ul style="list-style-type: none"><li>◆ 3,712 violent crime offenses reported.</li><li>◆ 1.0% increase from 2015 violent crime offenses.</li><li>◆ 11.7% increase of aggravated assault offenses, which accounts for 78.8% of the violent crime.</li></ul>
Crimes Against Persons	<ul style="list-style-type: none"><li>◆ 17,876 reported crimes against persons.</li><li>◆ 3.7% increase from 2015 crimes against persons.</li><li>◆ 2.0% increase of simple assault offenses, which accounts for 64% of the total crimes against persons.</li></ul>
Officers Assaulted	<ul style="list-style-type: none"><li>◆ In 2016, no law enforcement officers were killed in the line of duty.</li><li>◆ 338 total assaults on Idaho law enforcement officers.</li><li>◆ 2.7% increase from 2015 of reported officers assaulted.</li></ul>
Hate Crime	<ul style="list-style-type: none"><li>◆ 28 reported hate crime incidents in Idaho for 2016.</li><li>◆ 27.3% increase from 2015 hate crimes reported.</li></ul>
Crimes Against Society	<ul style="list-style-type: none"><li>◆ 22,775 reported crimes against society.</li><li>◆ 14.6% increase from 2015 society crime offenses.</li><li>◆ 15.7% increase of drug/narcotic violations, which accounted for 94.7% of the total crimes against society.</li></ul>
Property Crime	<ul style="list-style-type: none"><li>◆ 44,438 reported crimes against property.</li><li>◆ 1.9% increase from 2015 total property crime offenses.</li><li>◆ 0.5% increase of larceny/theft offenses, which accounted for 48.3% of the total crimes against property.</li></ul>

\* Adjusted population base: 1,689,968.

## 2016 Idaho Statewide Crime Profile

### Crime Clock



The crime clock should be viewed with care. Being the most aggregate representation of the UCR data, it is designed to convey the annual reported crime experience by showing the relative frequency of occurrence of the Group "A" offenses. This mode of display should not be taken to imply a regularity in the commission of the offenses, rather, it represents the annual ratio of crime to fixed time intervals.

## 2016 Idaho Statewide Crime Profile

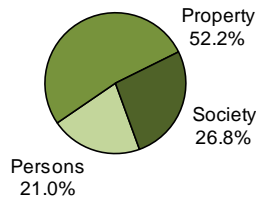
### Group "A" Crime

The term Group "A" offenses is utilized under the National Incident Based Reporting System (NIBRS) program guidelines to identify reportable offenses committed within a crime incident. An "incident" is defined as one or more offenses committed at the same time and place by the same offender, or group of offenders that are aware of, and consent to, or assist in the commission of the crime(s). Within a single incident, up to ten distinct crime offenses are reportable.

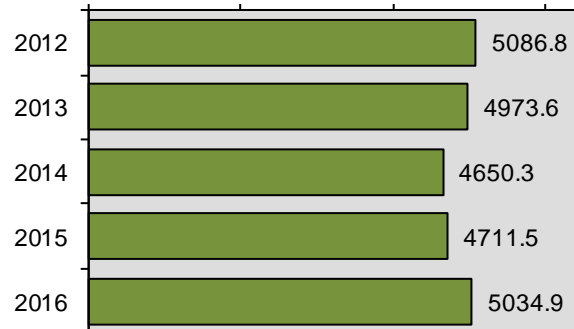
<b>Group "A" Offenses</b>	
Reported Offenses	85,089
Change from 2015	5.4%
Rate per 100,000*	5034.9

State statutes must be very specific in defining crimes so that persons facing prosecution will know the exact charges being placed against them. For reporting purposes, crime classifications are generically defined to provide a common denominator for which crime data can be uniformly measured by local, state, and federal law enforcement agencies. Therefore, nonconforming offenses outlined under Idaho state statutes should be reported according to the NIBRS definitions.

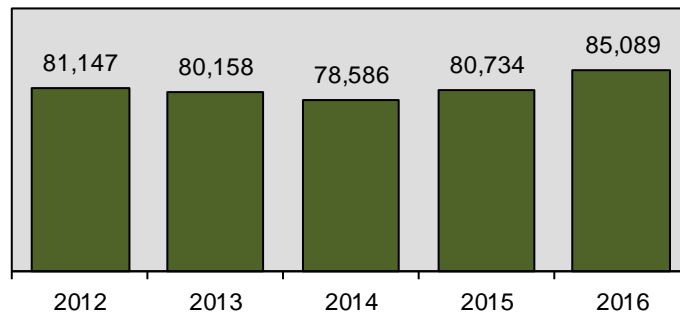
**2016 Group "A" Offenses by Category**



**Crime Rate\* per 100,000 population 5 Year Trend**



**Total Group "A" Crime Offenses 5 Year Trend**



\* Adjusted population base: 1,689,968.

## 2016 Idaho Group "A" Crime

Offense	Reported in 2016	Reported in 2015	Percent Change	Offenses Cleared	Percent Cleared	Percent of Category	Rate per 100,000*
Murder	47	30	56.7%	27	57.4%	0.26%	2.8
Negligent Manslaughter	7	6	16.7%	1	0.0%	0.039%	0.4
Non-consensual Sex Offenses:							
Rape	527	537	-1.9%	234	44.4%	2.95%	31.2
Sodomy	110	88	25.0%	55	50.0%	0.62%	6.5
Sexual Assault with Object	80	83	-3.6%	37	46.3%	0.45%	4.7
Fondling	853	864	-1.3%	392	46.0%	4.77%	50.5
Aggravated Assault	2,926	2,620	11.7%	2,155	73.7%	16.37%	173.1
Simple Assault	11,559	11,335	2.0%	8,698	75.2%	64.66%	684.0
Intimidation	1,435	1,408	1.9%	767	53.4%	8.03%	84.9
Kidnapping/Abduction	190	140	35.7%	120	63.2%	1.06%	11.2
Consensual Sex Offenses:							
Incest	19	14	35.7%	10	52.6%	0.11%	1.1
Statutory Rape	123	114	7.9%	54	43.9%	0.69%	7.3
<b>Crimes Against Persons Total</b>	<b>17,876</b>	<b>17,239</b>	<b>3.7%</b>	<b>12,550</b>	<b>70.2%</b>	<b>21.01%</b>	<b>1057.8</b>
Robbery	212	192	10.4%	97	45.8%	0.48%	12.5
Burglary/Breaking & Entering	6,071	5,804	4.6%	1,014	16.7%	13.66%	359.2
Larceny/Theft Offenses	21,506	21,407	0.5%	5,388	25.1%	48.40%	1272.6
Motor Vehicle Theft	2,090	1,888	10.7%	459	22.0%	4.70%	123.7
Arson	192	239	-19.7%	52	27.1%	0.43%	11.4
Destruction of Property	8,148	8,582	-5.1%	1,628	20.0%	18.34%	482.1
Counterfeit/Forgery	938	677	38.6%	217	23.1%	2.11%	55.5
Fraud Offense	4,459	4,172	6.9%	634	14.2%	10.03%	263.9
Embezzlement	137	135	1.5%	72	52.6%	0.31%	8.1
Extortion/Blackmail	101	17	494.1%	17	16.8%	0.23%	6.0
Bribery	4	3	33.3%	4	0.0%	0.009%	0.2
Stolen Property Offenses	580	499	16.2%	347	59.8%	1.31%	34.3
<b>Crimes Against Property Total</b>	<b>44,438</b>	<b>43,615</b>	<b>1.9%</b>	<b>9,929</b>	<b>22.3%</b>	<b>52.23%</b>	<b>2629.5</b>
Drug/Narcotic Violations	11,302	9,829	15.0%	9,876	87.4%	49.62%	668.8
Drug Equipment Violations	10,262	8,793	16.7%	9,256	90.2%	45.06%	607.2
Gambling Offenses	2	0	200.0%	1	0.0%	0.009%	0.1
Pornography/Obscene Material	196	204	-3.9%	78	39.8%	0.86%	11.6
Prostitution	30	34	-11.8%	21	70.0%	0.13%	1.8
Weapon Law Violations	983	1,020	-3.6%	688	70.0%	4.32%	58.2
<b>Crimes Against Society Total</b>	<b>22,775</b>	<b>19,880</b>	<b>14.6%</b>	<b>19,920</b>	<b>87.5%</b>	<b>26.77%</b>	<b>1347.7</b>
<b>Total Group "A" Offenses</b>	<b>85,089</b>	<b>80,734</b>	<b>5.4%</b>	<b>42,399</b>	<b>49.8%</b>		<b>5034.9</b>

\* Adjusted population base: 1,689,968.

## 2016 Idaho Group "A" Crime

### Offense Location

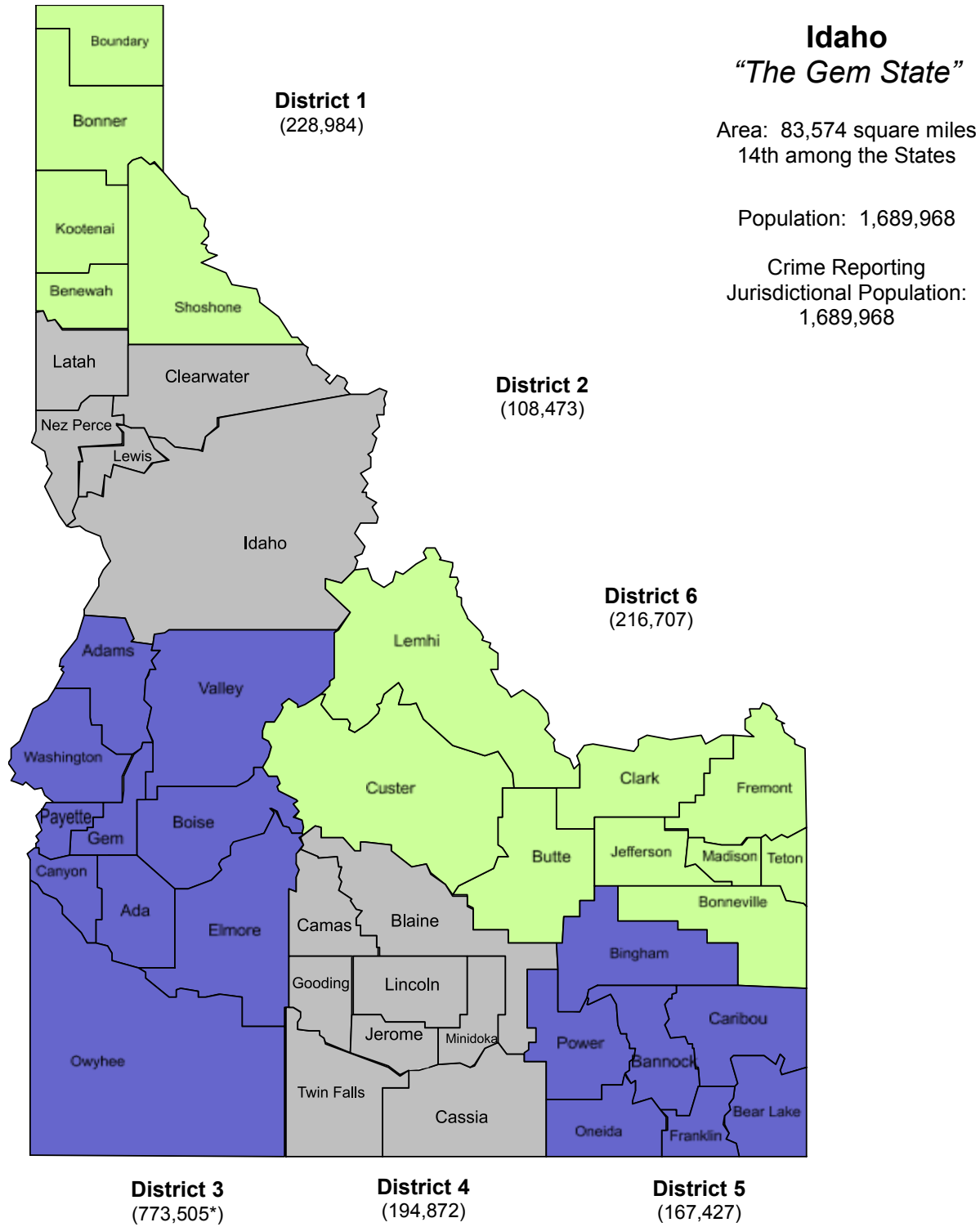
Location:	Murder	Rape	Robbery	Agg. Assault	Simple Assault	Intimidation	Kidnap	Burglary/ B & E	Vehicle Theft	Arson	Destruct. of Prop.	Drug Viol.
Air/Bus/Train Terminal	0	1	0	1	13	0	0	2	16	1	12	26
Bank/Savings	0	0	13	1	5	5	0	7	1	0	15	10
Bar/Night Club	0	6	5	75	304	11	3	37	11	2	71	72
Church/Synagogue	0	2	0	5	9	4	1	55	5	1	113	32
Commercial/Office Building	0	0	1	23	95	32	0	266	83	9	409	121
Construction Site	0	0	0	3	8	2	0	82	11	3	65	7
Convenience Store	0	0	19	27	61	12	1	51	15	0	52	263
Department Store	0	2	6	19	79	21	2	142	11	4	87	388
Medical Facility/Hospital	1	3	2	23	139	11	0	21	7	0	68	90
Field/Woods	4	27	5	52	166	15	3	40	40	47	319	382
Government Building	0	5	1	16	96	27	2	39	13	1	159	180
Grocery Store	0	0	1	8	62	12	1	59	10	1	30	256
Highway/Street	7	23	42	342	774	82	18	86	245	12	932	12,389
Hotel/Motel	1	23	2	34	162	10	10	53	38	1	88	483
Jail/Prison	0	0	1	58	214	53	0	1	2	0	50	123
Lake/Waterway	2	1	3	7	24	3	1	1	1	1	41	45
Liquor Store	0	0	1	0	0	0	0	3	0	0	3	3
Parking Lot	2	12	3	83	250	30	1	164	178	11	615	1,024
Rental Storage	0	2	0	3	4	2	0	321	13	0	57	23
Residence	25	365	71	1,475	6,320	780	107	4,049	1,188	88	4,052	4,444
Restaurant	1	1	15	24	109	25	1	98	24	2	85	130
School/College	0	9	1	65	465	68	6	64	18	4	284	532
Service Station	0	2	11	10	29	8	2	28	15	0	42	116
Specialty Store	0	0	7	10	49	10	0	243	77	0	221	68
Other/Unknown	0	32	2	46	161	44	2	159	68	4	278	357

## 2016 Idaho Group "A" Crime

### Offense Location

Location:	Weapons Law	Counterfeit/ Forgery	Fraud	Embezzle	Larceny/Theft Offenses							
					Pick Pocket	Purse Snatch	Shop-Lifting	From Bldg.	Coin Machine	From Vehicle	Vehicle Parts	Other
Air/Bus/Train Terminal	18	0	4	1	0	0	0	3	0	0	0	12
Bank/Savings	2	194	468	7	1	0	1	3	0	5	0	52
Bar/Night Club	14	10	33	1	3	2	6	77	2	28	4	104
Church/Synagogue	6	0	4	0	0	0	1	28	0	21	1	28
Commercial/Office Building	3	39	122	28	6	0	26	139	4	123	17	283
Construction Site	1	0	1	3	2	0	1	8	0	16	0	121
Convenience Store	14	105	145	6	0	0	493	59	1	31	2	214
Department Store	14	66	334	18	8	3	2317	126	0	61	6	289
Medical Facility/Hospital	4	23	59	4	1	4	14	59	0	21	0	44
Field/Woods	16	2	7	0	10	1	2	4	0	68	10	293
Government Building	11	14	39	5	4	1	10	61	0	18	1	105
Grocery Store	4	67	123	5	7	3	1,194	60	0	39	5	198
Highway/Street	306	14	74	0	9	3	22	2	0	426	31	348
Hotel/Motel	13	9	56	4	4	3	10	94	1	58	3	117
Jail/Prison	1	4	7	0	0	0	1	3	0	0	0	5
Lake/Waterway	0	0	0	0	0	1	3	1	0	12	0	43
Liquor Store	2	4	4	0	0	0	64	3	0	1	0	1
Parking Lot	39	8	25	0	15	2	33	6	6	528	54	314
Rental Storage	2	1	4	0	2	0	5	15	0	17	9	66
Residence	339	169	2,002	9	78	8	184	1,300	1	3,079	287	4,382
Restaurant	5	61	95	13	6	0	20	91	0	61	5	153
School/College	136	7	12	1	5	0	20	217	2	53	10	328
Service Station	5	44	61	2	10	1	107	10	0	27	2	134
Specialty Store	12	45	224	22	9	0	520	98	4	79	22	235
Other/Unknown	16	52	556	8	7	0	54	71	3	87	25	395

## Idaho Uniform Crime Reporting Districts



**Idaho**  
*“The Gem State”*

Area: 83,574 square miles  
 14th among the States

Population: 1,689,968

Crime Reporting  
 Jurisdictional Population:  
 1,689,968

Districts are defined to be consistent with the reporting jurisdictions of the Idaho State Police and the Department of Transportation.  
 \*Adjusted population based upon those jurisdictions reporting crime data within the specific region.

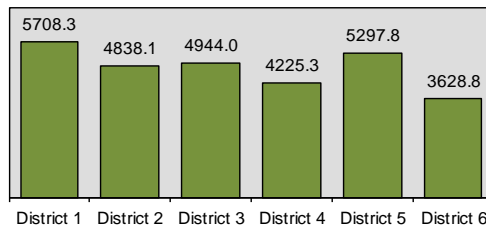


## 2016 Idaho Group "A" Crime

### Offenses by District

Offense	District I	District II	District III	District IV	District V	District VI	ISP
Murder	10	1	17	7	5	3	4
Negligent Manslaughter	3	2	0	1	0	0	1
Rape	87	23	253	64	44	55	1
Robbery	34	5	111	23	20	19	0
Aggravated Assault	392	122	1,349	350	314	390	9
Burglary/Breaking & Entering	1,052	518	2,441	742	608	708	2
Larceny/Theft Offenses	3,532	1,665	10,079	1,810	2,475	1,940	5
Motor Vehicle Theft	288	139	998	252	239	173	1
Arson	39	10	102	13	13	15	0
Simple Assault	1,900	663	5,289	1,286	1,589	817	15
Intimidation	205	32	736	145	140	173	4
Bribery	0	0	1	1	0	1	1
Counterfeiting/Forgery	119	56	533	71	94	63	2
Destruction of Property	1,389	568	3,532	896	779	980	4
Drug/Narcotic Violations	1,696	540	4,428	1,129	998	792	1,719
Drug Equipment Violations	1,525	520	4,180	662	842	796	1,737
Embezzlement	26	7	77	8	9	9	1
Extortion/Blackmail	4	3	20	4	3	67	0
Fraud Offenses	293	209	2,652	370	389	545	1
Gambling Offenses	1	0	1	0	0	0	0
Kidnapping/Abduction	22	10	112	19	7	19	1
Pornography	34	14	81	32	15	19	1
Prostitution Offenses	2	1	13	8	2	4	0
Sodomy	6	3	82	4	10	5	0
Sexual Assault with Object	3	3	66	2	0	6	0
Fondling	141	35	326	151	92	100	8
Incest	4	1	7	5	2	0	0
Statutory Rape	21	7	50	10	25	10	0
Stolen Property Offenses	99	37	276	64	30	54	20
Weapon Law Violations	144	54	430	105	126	101	23
<b>Total</b>	<b>13,071</b>	<b>5,248</b>	<b>38,242</b>	<b>8,234</b>	<b>8,870</b>	<b>7,864</b>	<b>3,560</b>

**2016 Idaho District Group "A" Crime Rate\*  
per 100,000 population**



\* Rate calculated on population of crime reporting jurisdictions within each district.

## 2016 Idaho Statewide Crime Profile

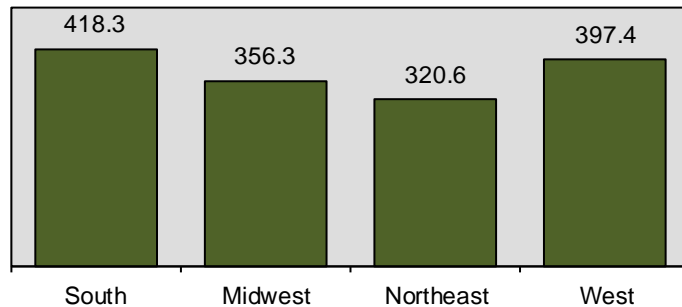
<b>State:</b>	<b>Rate:</b>
Alabama	472.4
Alaska	730.2
Arizona	410.2
Arkansas	521.3
California	426.3
Colorado	321.0
Connecticut	218.5
Delaware	499.0
District of Columbia	1269.1
Florida	461.9
Georgia	378.3
Hawaii	293.4
<b>Idaho</b>	<b>215.6</b>
Illinois	383.8
Indiana	387.5
Iowa	286.1
Kansas	389.9
Kentucky	218.7
Louisiana	539.7
Maine	130.1
Maryland	457.2
Massachusetts	390.9
Michigan	415.5
Minnesota	242.6
Mississippi	275.8
Missouri	497.4
Montana	349.6
Nebraska	274.9
Nevada	695.9
New Hampshire	199.3
New Jersey	255.4
New Mexico	656.1
New York	379.7
North Carolina	347.0
North Dakota	239.4
Ohio	291.9
Oklahoma	422.0
Oregon	259.8
Pennsylvania	315.1
Rhode Island	242.5
South Carolina	504.5
South Dakota	383.1
Tennessee	612.1
Texas	412.2
Utah	236.0
Vermont	118.0
Virginia	195.6
Washington	284.4
West Virginia	337.9
Wisconsin	305.8
Wyoming	222.1

### 2015 Violent Crime Rate per 100,000 population State Ranking By Region

<b>South Region:</b>	<b>Rate:</b>	<b>West Region:</b>	<b>Rate:</b>
District of Columbia	1269.1	Alaska	730.2
Tennessee	612.1	Nevada	695.9
Louisiana	539.7	New Mexico	656.1
Arkansas	521.3	California	426.3
South Carolina	504.5	Arizona	410.2
Delaware	499.0	Montana	349.6
Alabama	472.4	Colorado	321.0
Florida	461.9	Hawaii	293.4
Maryland	457.2	Washington	284.4
Oklahoma	422.0	Oregon	259.8
Texas	412.2	Utah	236.0
Georgia	378.3	Wyoming	222.1
North Carolina	347.0	<b>Idaho</b>	<b>215.6</b>
West Virginia	337.9		
<b>Northeast Region:</b>	<b>Rate:</b>	<b>Midwest Region:</b>	<b>Rate:</b>
Massachusetts	390.9	Missouri	497.4
New York	379.7	Michigan	415.5
Pennsylvania	315.1	Kansas	389.9
New Jersey	255.4	Indiana	387.5
Rhode Island	242.5	Illinois	383.8
Connecticut	218.5	South Dakota	383.1
New Hampshire	199.3	Wisconsin	305.8
Maine	130.1	Ohio	291.9
Vermont	118.0	Iowa	286.1
		Nebraska	274.9
		Minnesota	242.6
		North Dakota	239.4

Source: Crime in the U.S.-2015

#### 2015 U.S. Violent Crime Rate by Region per 100,000 population



## 2016 Idaho Statewide Crime Profile

### Violent Crime

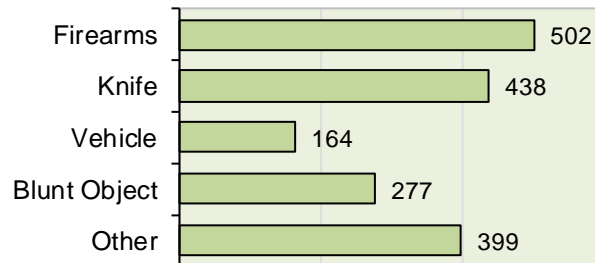
<b>Violent Crime</b>	
Offenses Reported	3,712
Change from 2015	1.0%
Rate per 100,000*	219.6
Total Arrests	1,571
.....	
<u>Category</u>	<u>Distribution</u>
Murder	1.2
Rape	14.2
Robbery	5.7
Aggravated Assault	78.8

52.6% of violent crimes were committed against female victims.

16.5% of violent crimes were committed against victims under the age of 18 years.

Most frequent month of crime occurrence was August; least frequent was January.

**2016 Violent Crime Incidents  
Type of Weapons Used**



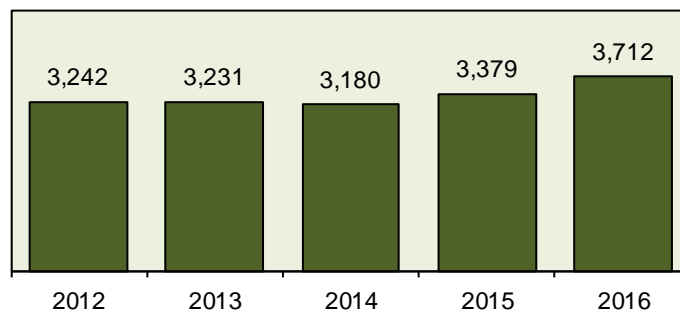
**Relationship of Victim to Offender(s)**

Intimate Partner	26.5%
Stranger	25.8%
Acquaintance	24.5%
Family Relationship (excluding relationships identified in another category)	12.4%
Otherwise Known	12.4%
Unknown	10.2%

**Violent Crime Locations  
"Top Five"**

- Residence
- Highway/Road
- Parking Lot
- Field/Woods
- Bar

**Total Violent Crime  
5 Year Trend**



\* Adjusted population base: 1,689,968.